

C2ES522

Class - F4B Com Sem - 2
Exam - Reg/Rep - May - 22
Sub - EVS
Date - 09/05/2022

Roll No: _____

Jr. Supervisor Sign. _____

Q.1 Multiple Choice Question

50 Marks.

1] Waste management services are provided by ----- in rural areas

- a) Corporation
- b) Council
- c) Panchyat
- d) Municipality

Answer : _____

2] The New Tourism Policy (2002) of 7'S' was introduced by Prime Minster -----

- a) Rajeev Gandhi
- b) Dr. Manmohan Singh
- c) Narendra Modi
- d) Atal Bihari Vajpayee

Answer : _____

3] Dhoom Singh Negi and Bachni Devi with other women saved the tress through -----

- a) Western Ghats Movement
- b) Appiko movement
- c) Chipko Movement
- d) Save Narmada movement

Answer : _____

4] Geographical information system is a ----- based process used to acquire, store, manipulate, process and represents geographical data.

- a) Hardware
- b) Data Based
- c) Liveware
- d) Software

Answer : _____

5] GIS technology requires expert ----- to traslate data to understand by common man

- a) Machin
- b) Personnal
- c) Computer
- d) Software

Answer : _____

6] Vajreshwari in Thane is a tourist Centre due to -----

- a) Hilly region
- b) Forested area
- c) Hot spring
- d) Beach area

Answer : _____

7] Recycling, Incineration, Landfills, are some of the methods of ----- management

- a) Flood
- b) Disaster
- c) Drought
- d) Waste

Answer : _____

8] Ozone Layer Depletion mainly takes place due to ----- gas

- a) CFC
- b) CO
- c) CO2
- d) NH3

Answer : _____

9] The safest Materials are used in ----- Business

- a) Blue
- b) Green
- c) White
- d) Black

Answer : _____

10] Eco-lebelling of products is essential in -----

- a) Green Business
- b) Dairy Business
- c) Industrial Business
- d) Blue Business

Answer : _____

11] ISO ----- have been set up for measuring VOCs which occur in environment.

- a) 9000
- b) 14000
- c) 16000
- d) 2000

Answer : _____

12] Western Ghats has recognized as top biodiversity hotspots, by the -----

- a) WHO
- b) UNESCO
- c) UNICEF
- d) UNO

Answer : _____

13] Carbon Credits Provides way to reduce ----- emission

- a) Oxygen
- b) Carbon dioxide
- c) Greenhouse gas
- d) Ozone

Answer : _____

14] Municipal solid waste is predominantly generated at-----

- a) Industries
- b) Dustbins
- c) House holds
- d) Mines

Answer : _____

15] ISO is a network of the National Standards Organizations has a head quarter at-----

- a) Germany
- b) Geneva
- c) New York
- d) London

Answer : _____

16] Bank which deal in carbon market at world level is known as -----

- a) Carbon Bank
- b) Central Bank
- c) Credit Bank
- d) World Bank

Answer : _____

17] Balance between resources utilization and wastage generated is known as -----

- a) Gender Audit
- b) Balance Sheet
- c) Environmental Audit
- d) Academic Audit

Answer : _____

18] "Ecology is permanent economy" this slogan was coined by -----

- a) ChandiPrasad Bhat
- b) Pandurang Hegde
- c) Sunderlal Bahuguna
- d) Medha Patkar

Answer : _____

19] Domestic solid waste contains-----

- a) Metal and mercury
- b) Radioactive material
- c) Dried grass
- d) News paper

Answer : _____

20] Poverty, Climate Change, War & Conflict can cause the problem of ----

- a) Hunger
- b) Food Security
- c) Malnutrition
- d) Loss of Nutrition

Answer : _____

21] Farmer using fertilizers and pesticide in agriculture field belong to -----

- a) Primary activity
- b) Secondary activity
- c) Tertiary activity
- d) Quaternary activity

Answer : _____

22] In Central part of Mumbai ----- is the most polluted river

- a) Dharamtar
- b) Thane
- c) Vasai
- d) Mithi

Answer : _____

23] Gasous waste is dominantly generated from -----

- a) Industries
- b) Solid waste
- c) Mining
- d) Garbage

Answer : _____

- 24] ----- is the dominant cause for all environmental problems
- a) Global warming
 - b) Desertification
 - c) Deforestation
 - d) Acid rain

Answer : _____

- 25] Vihar, Tulsi, & Powai are the names of ----- in Mumbai
- a) Mountains
 - b) Beaches
 - c) Cities
 - d) Lakes

Answer : _____

- 26] The newly formed Distcirt in Konkan is -----
- a) Palghar
 - b) Sindhudurg
 - c) Thane
 - d) Raigad

Answer : _____

- 27] Solar, wind, Geothermal energy are the ----- energy for green business,
- a) Non-renewable
 - b) Sustainable
 - c) Exhaustible
 - d) Useless

Answer : _____

- 28] Human life and ecology are balanced, is demonstrated by -----.
- a) Apiko movement
 - b) Chipko Movement
 - c) Western ghat movement
 - d) Narmada movement

Answer : _____

- 29] Sardar Sarovar Dam water is not shared by the ----- State
- a) Gujarat
 - b) Madhya Pradesh
 - c) Rajasthan
 - d) Maharashtra

Answer : _____

- 30] Sewage from domestic and industrial activities generate-----.
- a) Gaseous waste
 - b) Solid waste
 - c) Plastic waste
 - d) Liquid waste

Answer : _____

- 31] Any sustain for which there is no use but its method of disposal must be invinted is -----
- a) Natural cycle
 - b) Wrapping
 - c) Stationery phase
 - d) Waste

Answer : _____

- 32] Medha Patkar is a leader of ----- andolan
- a) Narmada Bachao
 - b) Appikpo
 - c) Chipko
 - d) Save wasteren Ghat

Answer : _____

- 33] Manupulet, Analyse and Present information of earth's location is done by----
- a) GPS system
 - b) Satellte system
 - c) GIS system
 - d) Remote Sencing System

Answer : _____

- 34] Paper, Glass, Vegetables etc is been call as ----- waste.
- a) Recyclable
 - b) Non-recyclable
 - c) Persistent
 - d) Non-degradable

Answer : _____

- 35] ISO 14,000-1 is concerned with protecting -----
- a) Industries
 - b) Agriculture
 - c) Environment
 - d) Tourism

Answer : _____

36] The necessity of environmental protection act was felt after----- in India.
a) Bhopal gas tragedy
b) Bhuj earthquake
c) Mumbai floods
d) Latur tragedy
Answer : _____

37] Cause for desertification is due to -----
a) Use of hybrid seeds
b) Erratic rain fall
c) Over-cultivation
d) Mixed farming
Answer : _____

38] Carbon Credits are provided to those countries who has ----- carbon emission
a) Abundant
b) Less
c) More
d) Surplus
Answer : _____

39] A Creek polluted due to recreational Centre-----
a) Manori
b) Malad
c) Mahim
d) Thane
Answer : _____

40] Cause of hunger in the world is also due to -----
a) Use of hybrid seeds
b) Agricultural Surplus
c) Harvest failure
d) Irrigation facility
Answer : _____

41] Tourism activity is ----- type of activity
a) Secondary
b) Quaternary
c) Tertiary
d) Primary
Answer : _____

42] Tourism like river rafting, river crossing is an example of -----
a) Religious tourism
b) Rural tourism
c) Cultural tourism
d) Adventure tourism
Answer : _____

43] Kokan has ---Districts.
a) Three
b) Four
c) Five
d) Six
Answer : _____

44] Leather goods manufacturing in Mumbai is taking place at----
a) Dombivli
b) Colaba
c) Dadar
d) Dharavi
Answer : _____

45] Coal, Oil, Natural Gas are the ----- energy which are not suitable for green business,
a) Recyclable
b) Sustainable
c) Exhaustible
d) useless
Answer : _____

46] E-waste is generated by use of -----
a) Textile product
b) Computers
c) Use of plastic waste
d) Agriculture produce
Answer : _____

47] Major Wheat producing country in the world is -----
a) India
b) China
c) Canada
d) Japan
Answer : _____

48] Mumbai and Kerala is known internationally for -----

- a) Religious tourism
- c) Cultural tourism

- b) Fashion tourism
- d) Medical tourism

Answer : _____

49] Indian ministry of tourism has launched the campaign of "Incredible India" by -----

- a) Salman Khan
- c) Shahrukh Khan

- b) Saif Ali Khan
- d) Amir Khan

Answer : _____

50] Sardar Sarovar Dam is constructed in ----- State

- a) Madhya Pradesh
- c) Gujarat

- b) Rajasthan
- d) Maharashtra

Answer : _____

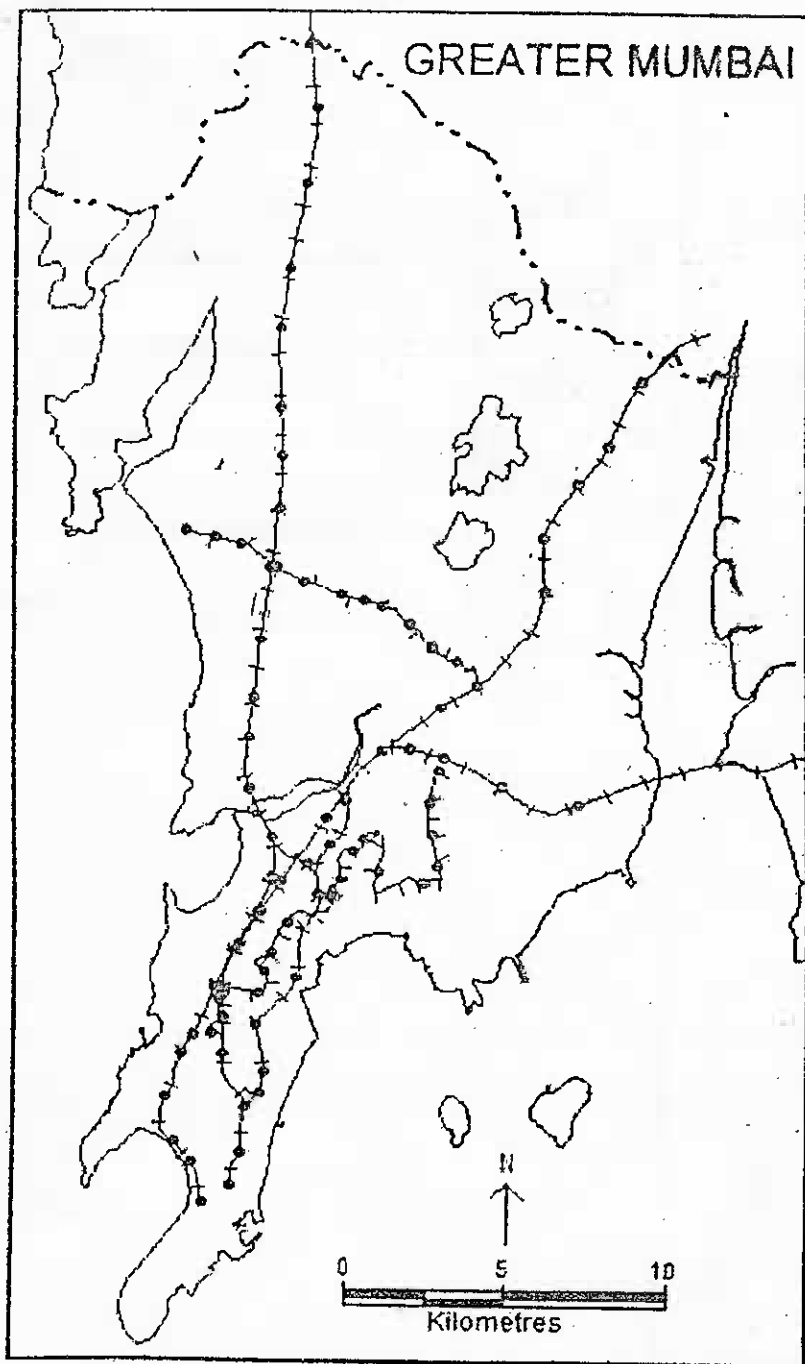
C2ES522

Duration: 3 hour & 15 Minutes.

- Q.1 Multiple Choice Question (Separate Sheet Attached)** 50
- Q.2 Answer Any One of the following** 10
- A] What is Desertification? Explain the Causes of Desertification.
 B] Diagrammatically explain the sustainable Agricultural Practices.
 C] Explain the causes and consequences of Global Warming.
- Q.3 Answer Any One of the following** 10
- A] What do you mean by Environmental movement? Explain success of Chipko Andolan.
 B] What is Geo-spatial technology? Explain the application of GIS.
 C] Explain the roll of Green Consumption in environment management
- Q.4 Solve any 1 Question.** 10
- A] What is Waste? Explain various sources of waste generation.
 B] What are the major waste management techniques.
 C] Explain the functioning of ALM in Mumbai.
- Q.5 Solve any 1 Question.** 10
- A] What are the strength, weakness and threats to Indian Tourism?
 B] Explain the types of Tourism on the basis of purpose.
 C] Explain the impact of tourism on economy and culture.
- Q.6 Map Filling :** 10
- A. Name and Mark the following on MUMBAI Map given to you** 5
1. A Bird Sanctuary
 2. Most polluted river in north side
 3. Largest Lake
 4. Mangrove protected by Godrej Company
 5. Back Bay region
- B. Name and Mark the following on KONKAN Map given to you** 5
1. An of all modes of transport converging
 2. Area polluted due to textile industry.
 3. Earthquake prone area
 4. Pilgrim center in coastal region of Ratnagiri.
 5. Ulhas River.

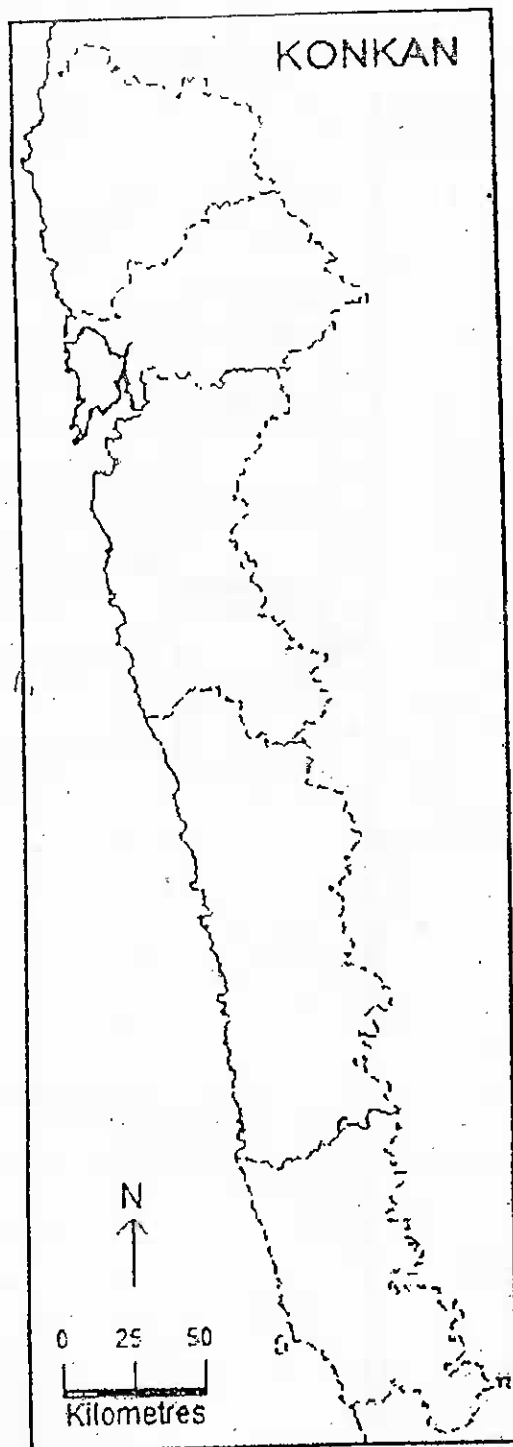
Q.6.A. Seat Number _____

Sign of Invigilator _____



Legend -

- a) ☐ _____
- b) ☐ _____
- c) ☐ _____
- d) ☐ _____
- e) ☐ _____



Legend :-

a)




b)



c)



d)



e)

